



Strategic
Marketing
OSGeo Website

OSGeo

Who are the nearly 8179 visitors that came to the website in October?

Basically anyone interested in learning more about or contributing to the FOSS Geo spatial Software, right?

But...

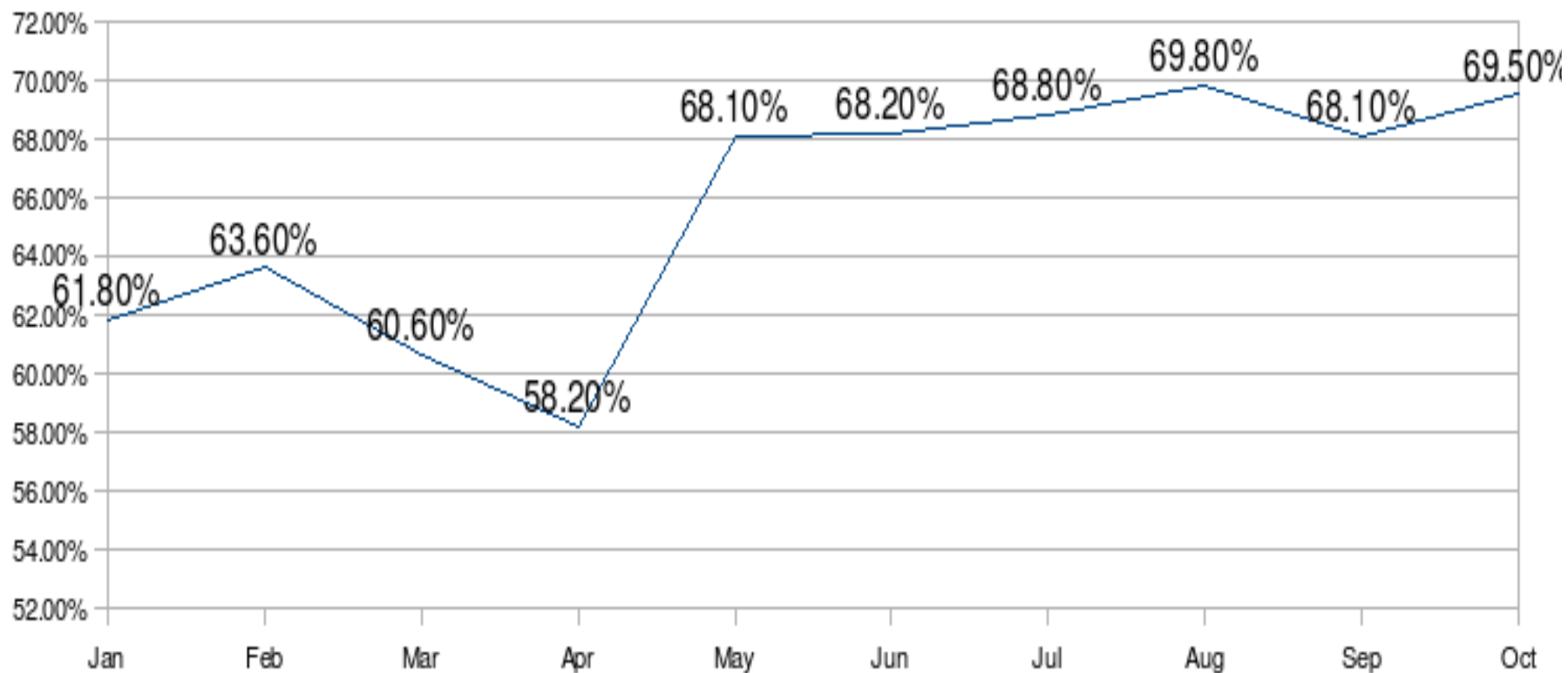
OSGeo

From these **8179** visitors, 65% (approx **5316**) leave the website in less than 30 seconds.

Is it possible to make these people stay longer?

Percentage of users who stay in the website for less than 30 seconds

OSGeo Website



Goal

Increase the use and promote
OSGeo's visability.

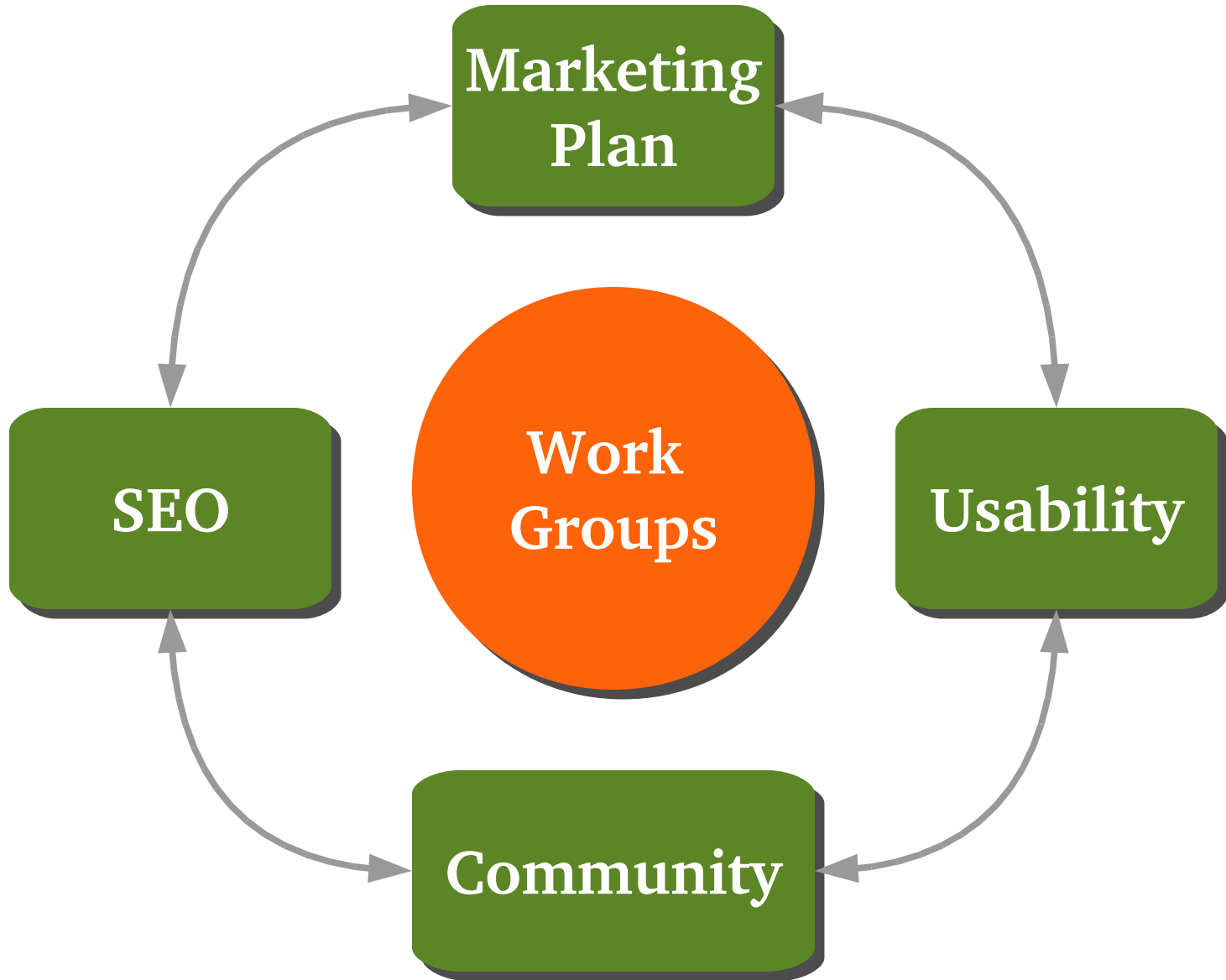
How?

- 1) Medium term based strategical marketing planning.
- 2) Seek for higher rankings on search engines (Related KW).
- 3) Feeding the community.
- 4) Making the more website usable, navigable.

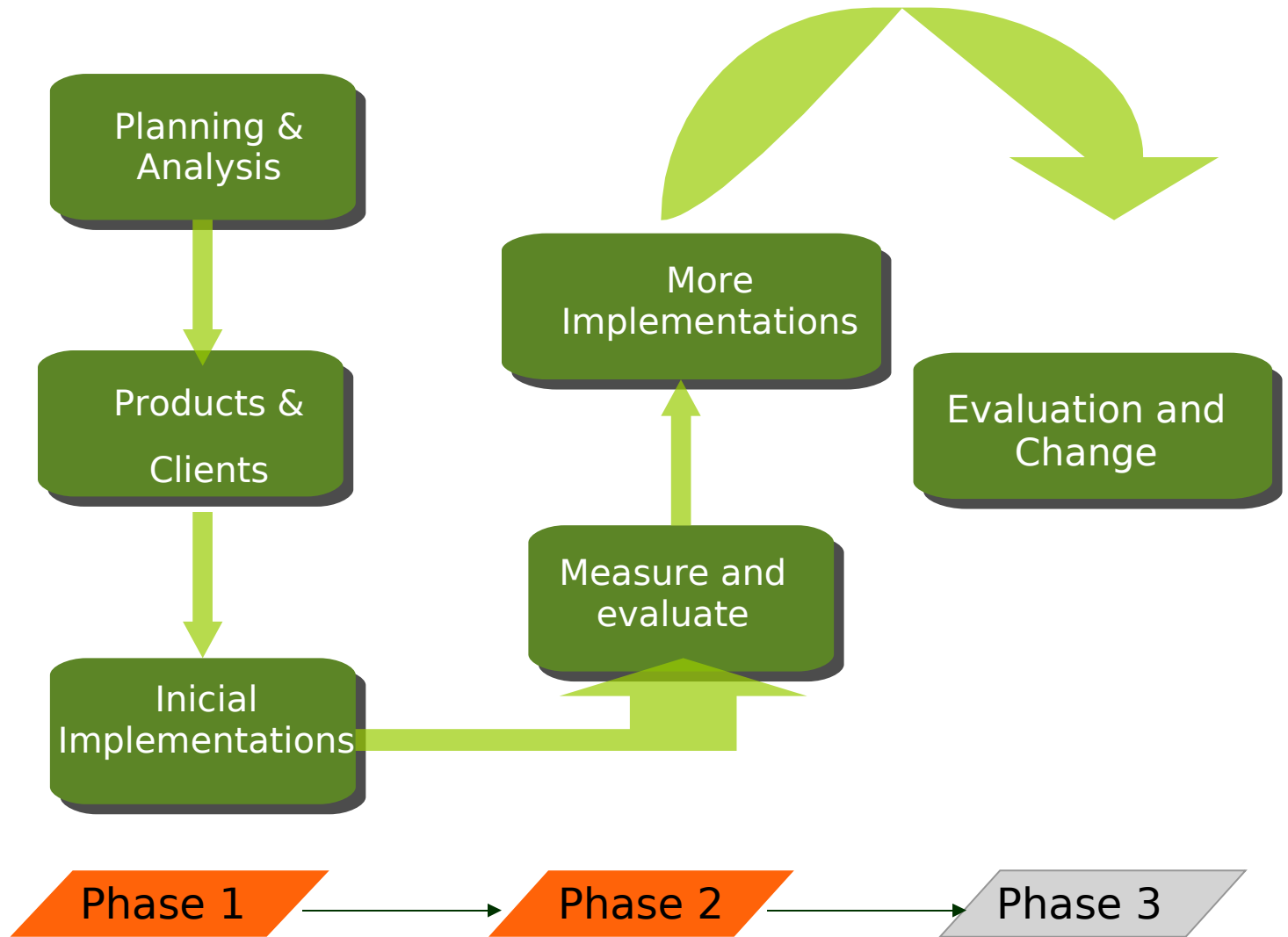


Actions to Increase and Promote Visibility

- Establish **clear** Marketing goals.
- Discover who are the websites visitors (then Segment).
- Develop creative platforms to increase visibility.
- Organize the goals and make a marketing chronograph.
- Measure the effects of the marketing initiatives.



Phases





KPI's

KPI's AwStats

- Unique Visitors.
- Visits (duration).
- Pages (most viewed).

What we need to Understand

- What do users look for (Besides what the KW Awstats gives us)?
- Where are we ranked for these keywords in organic search?
- What were the most viewed pages in the last 12 months (optimize these first)?

What do users look for to arrive at OSGEO

[mapguide](#) (12.4 % Oct)

[mapguide open source](#) (8.5 % Oct)

[osgeo](#) (8.3 % Oct)

[map guide](#) (2.9 % Oct)

[fdo](#) (1.8 % Oct)

Rankings (Nov 07)

KeyWord	Google (82%)	MSN (1,4%)	Yahoo (2%)
mapguide	1	6	7
mapguide open source	1	4	8
osgeo	1	1	2
map guide	1	1	26
fdo	2	2	4

What do users look for and May NOT arrive at OsGEO

geospatial modeller

geospatial

data geospatial

geospatial web

agency geospatial intelligence

digital geospatial metadata

geospatial technology

geographic information system

geographic information introduction

system

geographic information study

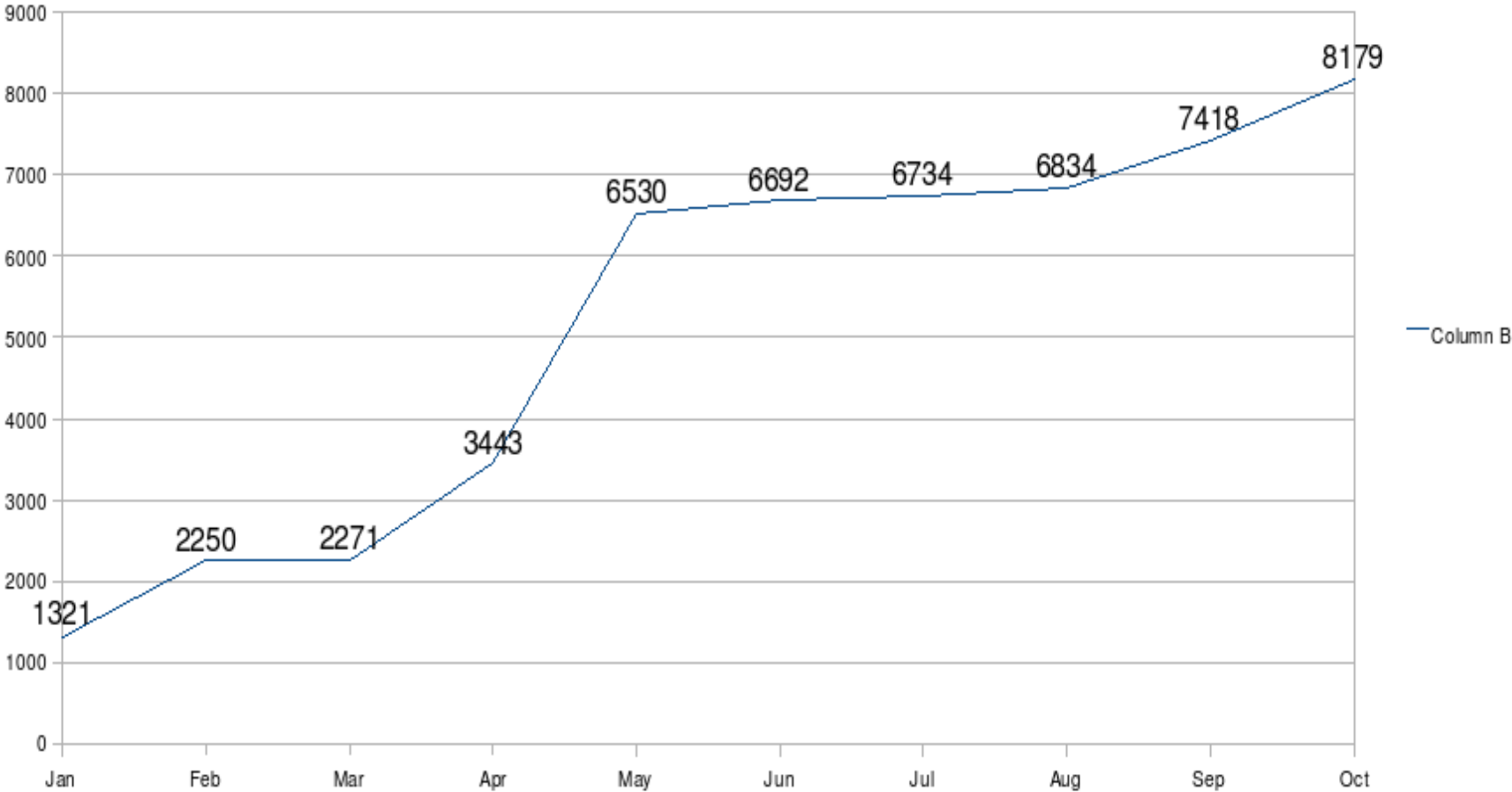
Plan
Implement
Evaluate



AwStats

Unique Visitors (Jan-Dec 2007)

OSGeo Website



Website in January 2007



OSGeo Foundation

[Home](#)
[About the Foundation](#)
[Sponsors](#)
[FAQ](#)

OSGeo Community

[Welcome](#)
[Spotlights](#)
[Mailing Lists](#)
[Local Chapters](#)
[Events](#)
[News](#)
[Wiki](#)

Search

Search

Username: *

Password: *

Log in

[Request new password](#)

Welcome to the Open Source Geospatial Foundation Website

Submitted by admin on Mon, 2006-12-11 19:57. ::

The Open Source Geospatial Foundation has been created to support and build the highest-quality open source geospatial software. The foundation's goal is to encourage the use and collaborative development of community-led projects. This website serves as a portal for users and developers to share their ideas and contribute to project development. As the Open Source Geospatial Foundation grows and changes, so will this website. Please check back often and sign up to the [mailing lists](#) to monitor developments. To get involved, check out the [Getting Started](#) page.

Community Spotlights

Spotlight: Markus Neteler

Markus is the leader of the GRASS GIS project, and has played a pivotal role in the revitalization of the project and its community. Markus is also a founding member of OSGeo and has been active in building the broader FOSS4G community for many years. At the FOSS4G 2006 conference, Markus Neteler was honored with the Sol Katz GFOSS Award for 2006. [Read on for Markus' interview.](#)

Spotlight: Andrew Morsell P.E.

Andrew Morsell (amorcell) is a MapGuide user and part of the Autodesk developer network. Andrew is not just an ordinary fellow, he owns Spatial Integrators, Inc., a GIS consulting company located in Spokane, Washington. Let's learn some more about this very interesting member of our OSGeo community. [Read on for Andrew's interview.](#)



Spotlight: Tom Kralidis

Tom Kralidis is a participant at OSGeo.org and an employee of [Environment Canada](#). Tom is primarily a user of MapServer (and underlying packages) and mapbuilder and also supports OGC specifications for open source projects. [Read on for more in the Tom Kralidis Developer Spotlight](#)



OSGeo Projects

Web Mapping

[Mapbender](#)
[MapBuilder](#)
[MapGuide Open Source](#)
[MapServer](#)
[OpenLayers](#)

Desktop Applications

[GRASS](#)
[OSSIM](#)

Geospatial Libraries

[GDAL/OGR](#)
[GeoTools](#)

Metadata Catalog

[GeoNetwork](#)
[opensource](#)

Other Projects

[Public Geospatial Data](#)
[Education and Curriculum](#)

Website in November 2007



OSGeo Foundation

[Home](#)
[Contact](#)
[About the Foundation](#)
[Sponsor OSGeo](#)
[Sponsors](#)
[Logos](#)
[FAQ](#)

OSGeo Community

[Wiki](#)
[Welcome](#)
[Mailing Lists](#)
[Sol Katz Award](#)
[Service Providers](#)
[Local Chapters](#)
[Spotlights](#)
[Journal](#)

Select language

 [English](#)
 [Български](#)
 [简体中文](#)
 [Deutsch](#)
 [Français](#)
 [Indonesian](#)
 [Italiano](#)
 [日本語](#)
 [Polski](#)
 [Portuguese \(Brazilian\)](#)
 [Español](#)

Welcome to the Open Source Geospatial Foundation Website

The Open Source Geospatial Foundation has been created to support and build the highest-quality open source geospatial software. The foundation's goal is to encourage the use and collaborative development of community-led projects. This website serves as a portal for users and developers to share their ideas and contribute to project development. As the Open Source Geospatial Foundation grows and changes, so will this website. Please check back often and sign up to the [mailing lists](#) to monitor developments. To get involved, check out the [Getting Started](#) page.

News

5 Nov 2007
[Francophone Local Chapter Formed](#)

29 Oct 2007
[OSGeo Announces Request for Proposal for Hosting 2009 Conference](#)

5 Oct 2007
[Mapbender 2.4.3 Released](#)

27 Sep 2007
[Steve Lime Wins Sol Katz GFOSS Award](#)

[Submit News](#)

[more](#)

Upcoming events

[3rd gvSIG Conference](#) (9 days) (event)

[International Geological Congress 2008 \(Oslo\)](#) (274 days) (event)

FOSS4G 2007

2007 FREE AND OPEN SOURCE
SOFTWARE FOR GEOSPATIAL
(FOSS4G) CONFERENCE



OSGeo Projects

Web Mapping

[Mapbender](#)
[MapBuilder](#)
[MapGuide Open Source](#)
[MapServer](#)
[OpenLayers](#)

Desktop Applications

[GRASS](#)
[OSSIM](#)
[Quantum GIS](#)
[gvSIG](#)

Geospatial Libraries

[FDO](#)